

Informations

Randonnées Pyrénéennes

GPS		S.P.P.		285 3,26
Alt.				12,72
Km.				
Cap.				
GPS				286 0,48
Alt.				13,20
Km.				
Cap.				
GPS 42°08,329' N 02°15,189' E		S.P.P.		287 0,63
Alt. 938 m				13,83
Km.				
Cap.				
GPS		S.P.P.		288 0,27
Alt.				14,10
Km.				
Cap.				
GPS 42°08,059' N 02°15,572' E	Un panneau sens interdit vient d'être posé. (15/08/2010). Suivre la variante page 46.		289 1,20	
Alt. 894 m				15,30
Km.				
Cap.				

Andorre / Collioure

VIBRACTION 110

Informations

Randonnées Pyrénéennes


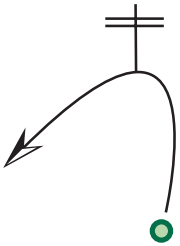
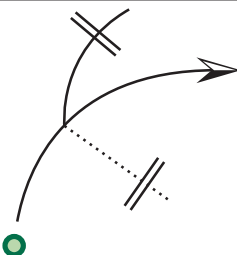
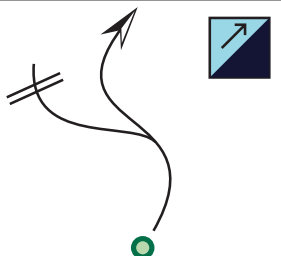
GPS		S.P.P.		285 3,26
Alt.				12,72
Km.				
Cap.				
GPS				286 0,48
Alt.				13,20
Km.				
Cap.				
GPS 42°08,329' N 02°15,189' E		S.P.P.		287 0,63
Alt. 938 m				13,83
Km.				
Cap.				
GPS		S.P.P.		288 0,27
Alt.				14,10
Km.				
Cap.				
GPS 42°08,059' N 02°15,572' E	Un panneau sens interdit vient d'être posé. (15/08/2010). Suivre la variante page 46.		289 1,20	
Alt. 894 m				15,30
Km.				
Cap.				

Andorre / Collioure

VIBRACTION 110

Informations

Randonnées Pyrénéennes


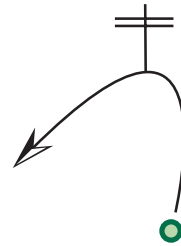
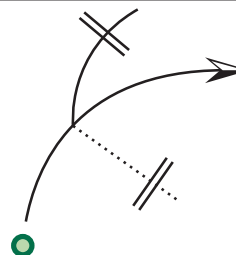
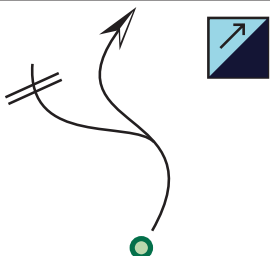
GPS		<b>ELS FERRERS</b> Panneau sur portail bois	290
Alt.		<b>CAMI PARTICULAR</b>	-
Km.			-
Cap.		Rouler très doucement	
GPS			291
Alt.			0,30
Km.			15,60
Cap.		<b>ELS FERRERS</b> Rouler très doucement	
GPS	42°08,341' N 02°16,101' E		292
Alt. 986 m			1,10
Km.			16,70
Cap.			
GPS	42°08,322' N 02°15,884' E		293
Alt. 1026 m		S.P.P.	0,49
Km.			17,19
Cap.			
GPS	42°08,406' N 02°15,612' E		294
Alt. 1032 m			0,40
Km.			17,59
Cap.			

Andorre / Collioure

VIBRACTION 111

Informations

Randonnées Pyrénéennes

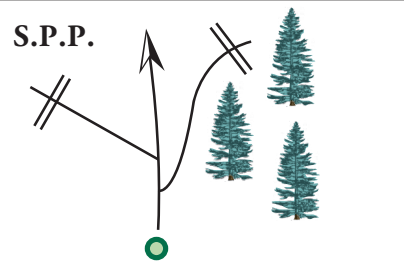
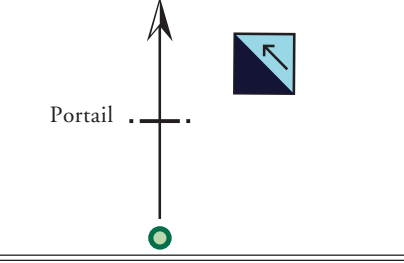
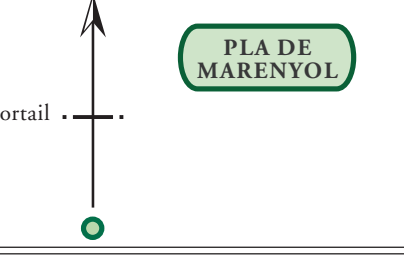

GPS		<b>ELS FERRERS</b> Panneau sur portail bois	290
Alt.		<b>CAMI PARTICULAR</b>	-
Km.			-
Cap.		Rouler très doucement	
GPS			291
Alt.			0,30
Km.			15,60
Cap.		<b>ELS FERRERS</b> Rouler très doucement	
GPS	42°08,341' N 02°16,101' E		292
Alt. 986 m			1,10
Km.			16,70
Cap.			
GPS	42°08,322' N 02°15,884' E		293
Alt. 1026 m		S.P.P.	0,49
Km.			17,19
Cap.			
GPS	42°08,406' N 02°15,612' E		294
Alt. 1032 m			0,40
Km.			17,59
Cap.			

Andorre / Collioure

VIBRACTION 111

Informations

Randonnées Pyrénéennes

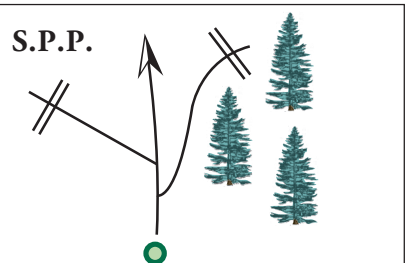
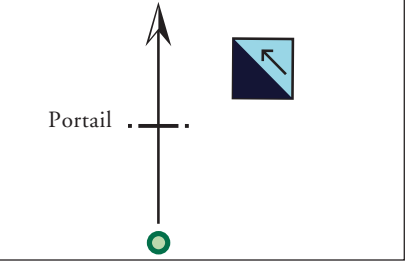
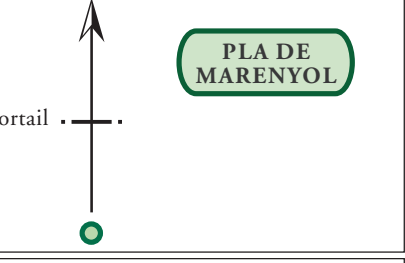
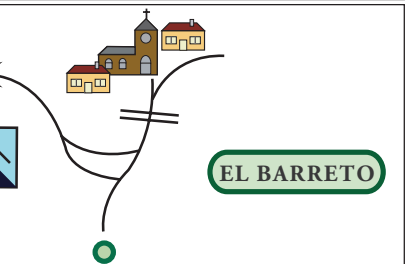
GPS			295
Alt.			0,85
Km.			18,44
Cap.			
GPS			296
Alt.	Progression en montée, raide et caillouteuse.		0,59
Km.			19,03
Cap.			
GPS			297
Alt.			0,38
Km.			19,41
Cap.			
GPS		<p style="text-align: center;"><b>Ne pas rouler dans les près</b></p>	298
Alt.			-
Km.			-
Cap.			
GPS 42°08,822' N 02°17,253' E			299
Alt. 1239 m			1,21
Km.			20,62
Cap.			

Andorre / Collioure

VIBRACTION 112

Informations

Randonnées Pyrénéennes

GPS			295
Alt.			0,85
Km.			18,44
Cap.			
GPS			296
Alt.	Progression en montée, raide et caillouteuse.		0,59
Km.			19,03
Cap.			
GPS			297
Alt.			0,38
Km.			19,41
Cap.			
GPS		<p style="text-align: center;"><b>Ne pas rouler dans les près</b></p>	298
Alt.			-
Km.			-
Cap.			
GPS 42°08,822' N 02°17,253' E			299
Alt. 1239 m			1,21
Km.			20,62
Cap.			

Andorre / Collioure

VIBRACTION 112

Informations

Randonnées Pyrénéennes

GPS		S.P.P.	300 0,71 21,33
Alt.			
Km.			
Cap.			
GPS 42°09,100' N 02°17,500' E			301 0,30 - 0 - 21,63 - 0 -
Alt. 1333 m			
Km.			
Cap.			
GPS 42°09,056' N 02°17,950' E		Portail	302 0,81 0,81
Alt. 1383 m			
Km.			
Cap.			
GPS 42°08,761' N 02°18,059' E		S.P.P.	303 0,75 1,56
Alt. 1346 m	On s'engage dans une zone de bourbiers par temps pluvieux.		
Km.			
Cap.			
GPS			304 0,47 2,03
Alt.			
Km.			
Cap.			

Informations

Randonnées Pyrénéennes

GPS		S.P.P.	300 0,71 21,33
Alt.			
Km.			
Cap.			
GPS 42°09,100' N 02°17,500' E			301 0,30 - 0 - 21,63 - 0 -
Alt. 1333 m			
Km.			
Cap.			
GPS 42°09,056' N 02°17,950' E		Portail	302 0,81 0,81
Alt. 1383 m			
Km.			
Cap.			
GPS 42°08,761' N 02°18,059' E		S.P.P.	303 0,75 1,56
Alt. 1346 m	On s'engage dans une zone de bourbiers par temps pluvieux.		
Km.			
Cap.			
GPS			304 0,47 2,03
Alt.			
Km.			
Cap.			

Informations

Randonnées Pyrénéennes

GPS 42°09,145' N 02°18,324' E			305 0,43 2,46
Alt. 1276 m Km. Cap.			
GPS 42°08,971' N 02°18,518' E			306 0,45 2,91
Alt. Km. Cap.			
GPS			307 1,27 4,18
Alt. Km. Cap.			
GPS			308 0,13 4,31
Alt. Km. Cap.			
GPS			309 0,14 4,45
Alt. Km. Cap.			

Informations

Randonnées Pyrénéennes

GPS 42°09,145' N 02°18,324' E			305 0,43 2,46
Alt. 1276 m Km. Cap.			
GPS 42°08,971' N 02°18,518' E			306 0,45 2,91
Alt. Km. Cap.			
GPS			307 1,27 4,18
Alt. Km. Cap.			
GPS			308 0,13 4,31
Alt. Km. Cap.			
GPS			309 0,14 4,45
Alt. Km. Cap.			

Informations

Randonnées Pyrénéennes

GPS		<p>St Margarita de Cabagès</p> <p><b>EL PUJOL</b></p>	310
Alt.			0,40
Km.			4,85
Cap.			
GPS		<p>Portail</p>	311
Alt.			1,33
Km.			6,18
Cap.			
GPS			312
Alt.			0,16
Km.			6,34
Cap.			
GPS		<p>S.P.P.</p>	313
Alt.			0,22
Km.			6,56
Cap.			
GPS 42°08,950' N 02°19,877' E	<p>Arrivée de la variante page 110, décrite page 46.</p>	<p>Arrivée variante page 110</p> <p><b>COLLFRED</b></p> <p>S.P.R.P.</p> <p><b>MILANY ST MARGUERIDA</b></p>	314
Alt. 1304 m			0,94
Km.			- 0 -
Cap.			7,50

Informations

Randonnées Pyrénéennes

GPS		<p>St Margarita de Cabagès</p> <p><b>EL PUJOL</b></p>	310
Alt.			0,40
Km.			4,85
Cap.			
GPS		<p>Portail</p>	311
Alt.			1,33
Km.			6,18
Cap.			
GPS			312
Alt.			0,16
Km.			6,34
Cap.			
GPS		<p>S.P.P.</p>	313
Alt.			0,22
Km.			6,56
Cap.			
GPS 42°08,950' N 02°19,877' E	<p>Arrivée de la variante page 110, décrite page 46.</p>	<p>Arrivée variante page 110</p> <p><b>COLLFRED</b></p> <p>S.P.R.P.</p> <p><b>MILANY ST MARGUERIDA</b></p>	314
Alt. 1304 m			0,94
Km.			- 0 -
Cap.			7,50