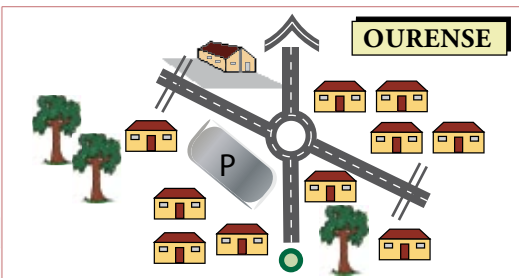


# Informations

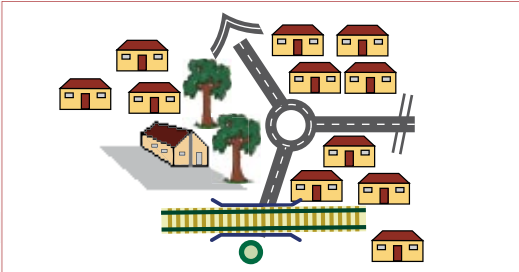
Galice

GPS: 42°20,728'N / 07°51,363'W  
 Cap:            Alt:



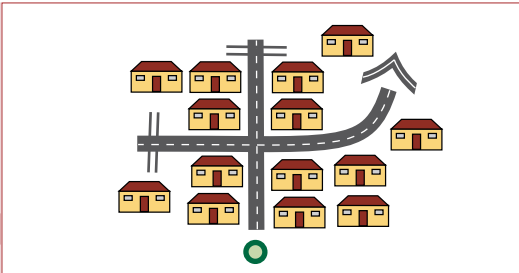
1-170  
 1,40  
 1,40

GPS: 42°20,708'N / 07°51,664'W  
 Cap:            Alt:



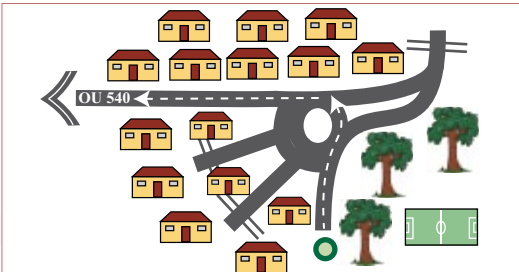
1-171  
 0,46  
 1,86

GPS: 42°20,653'N / 07°51,733'W  
 Cap:            Alt:



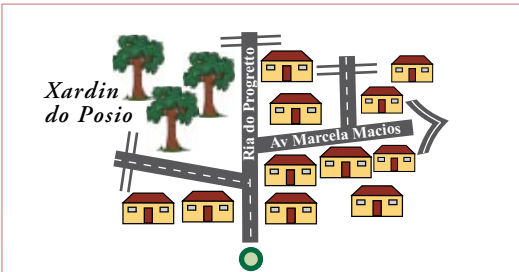
1-172  
 0,15  
 2,01

S.R.P T.D.  
 OU 540  
 Jusqu'au Xardin do Posio  
 (Parc)  
 GPS: 42°20,588'N / 07°52,060'W  
 Cap:            Alt:



1-173  
 0,51  
 2,52

GPS: 42°19,888'N / 07°51,981'W  
 Cap:            Alt:

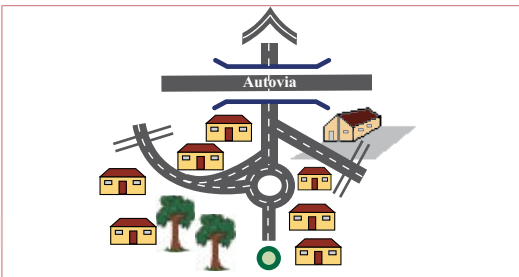


1-174  
 1,32  
 3,84

# Informations

*Galice*

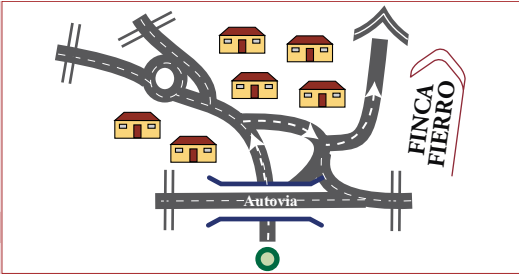
GPS: 42°19,572'N / 07°52,646'W	
Cap:	Alt:



1-175
1,16
5,00

On prend à droite juste après le passage sous l'autovia. Direction FINCA FIERRO

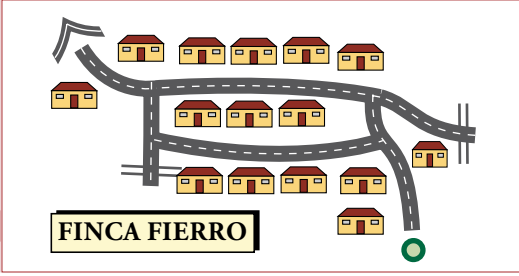
GPS: 42°19,521'N / 07°52,769'W	
Cap:	Alt:



1-176
0,20
5,20

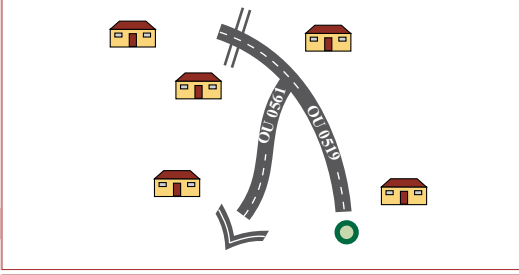
On suit la OU 0519 qui va passer au dessus de l'autoroute. Direction Parada del Pinor.

GPS: 42°19,541'N / 07°53,115'W	
Cap:	Alt:



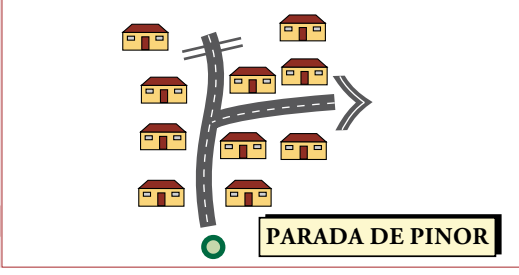
1-177
0,63
5,83

GPS: 42°19,589'N / 07°53,326'W	
Cap:	Alt:



1-178
0,64
6,47

GPS: 42°19,294'N / 07°53,667'W	
Cap:	Alt:



1-179
0,76
7,23

## Informations

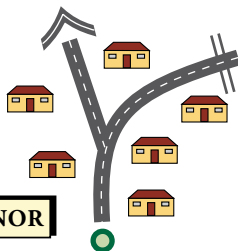
Poursuivre la petite route montante vers l'ermitage.  
A 1,67 km vous rejoignez la réf. 2-001

GPS: 42°19,378'N / 07°53,706'W

Cap:

Alt:

**PARADA DE PINOR**



*Galice*

**1-180**

**0,15**

**7,38**

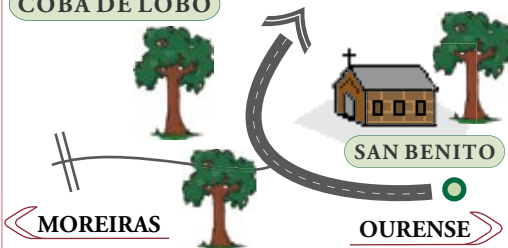
Départ de la seconde étape.  
Depuis Ourense, 14 km.  
Bel ermitage. Point d'eau.

GPS: 42°19,144'N / 07°54,520'W

Cap:

Alt: 447 m

**COBA DE LOBO**



**2-001**

**- 0 -**

**- 0 -**