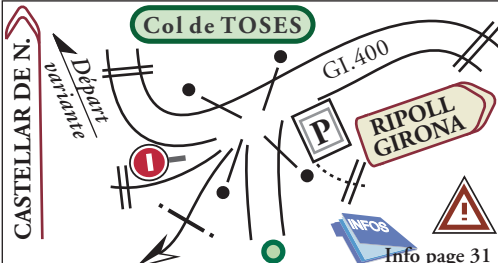
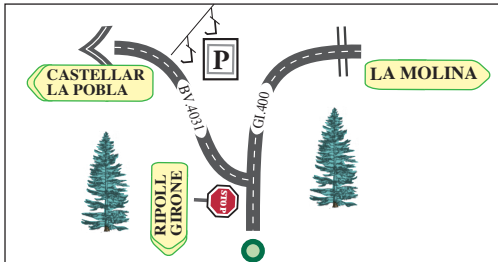
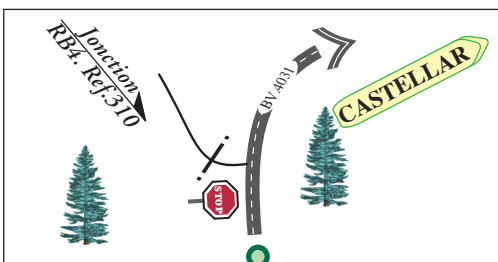


MODIF DU COL DE TOSES (Août 2016)

La piste qui suit est fermée.
Suivre la variante ci dessous.

Départ réf.306 page 103.

Jonction road book réf.310 page 103.

<p>GPS 42°19,892' N 01°59,094' E</p> <hr/> <p>Alt. 1797 m</p> <p>Km.</p> <p>Cap.</p>	<p>Départ variante.</p>		<p>306</p> <hr/> <p>4,05 - 0 -</p> <hr/> <p>13,72 - 0 -</p>
<p>GPS 42°19,661' N 01°57,583' E</p> <hr/> <p>Alt. 1810 m</p> <p>Km.</p> <p>Cap.</p>			<p>306 bis</p> <hr/> <p>2,38</p> <hr/> <p>2,38</p>
<p>GPS 42°19,212' N 01°58,052' E</p> <hr/> <p>Alt. 1827 m</p> <p>Km.</p> <p>Cap.</p>			<p>310</p> <hr/> <p>1,15</p> <hr/> <p>3,53</p>

Reprendre le road book page 103 réf 310.