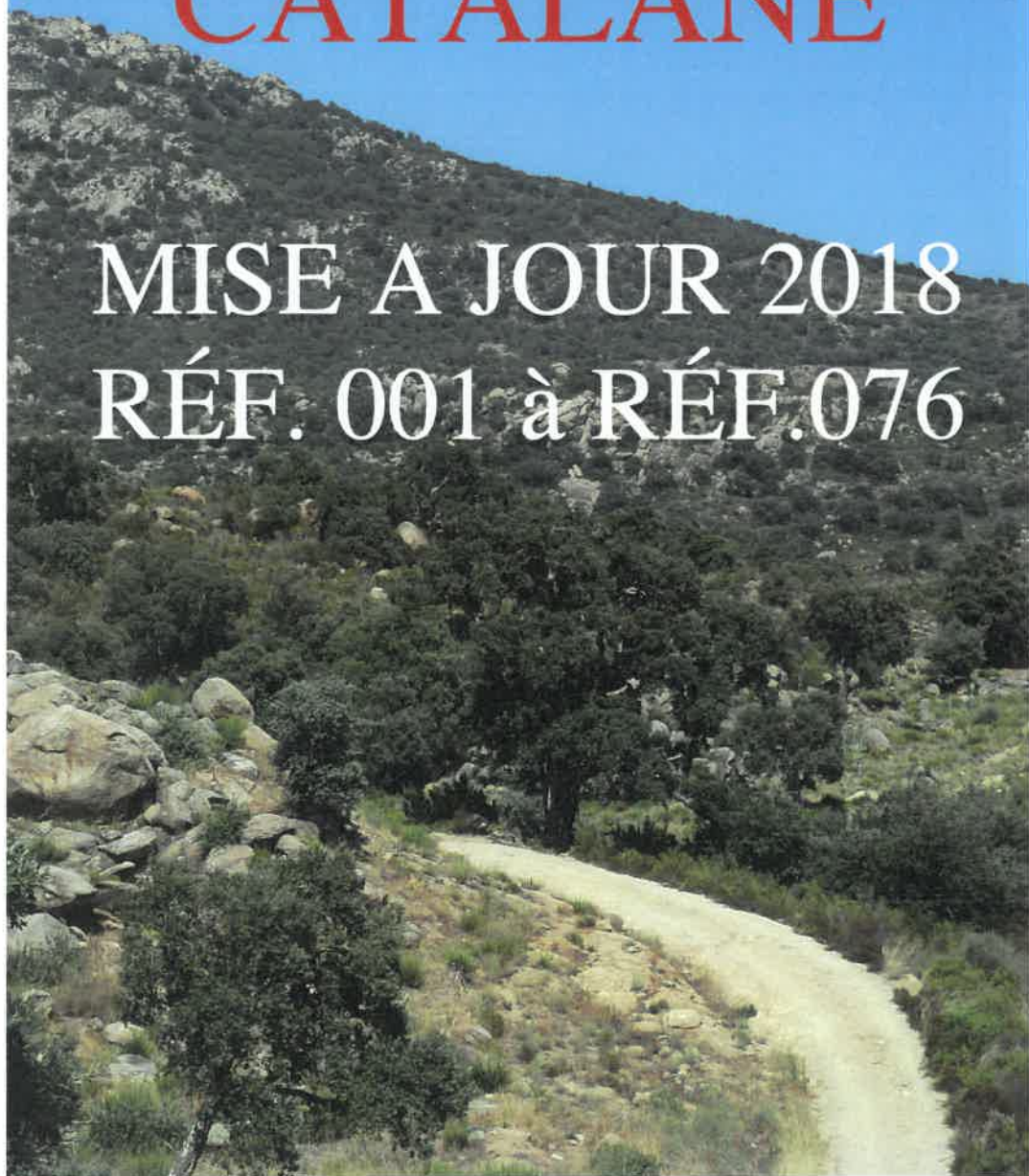


BOUCLE CATALANE

MISE A JOUR 2018
RÉF. 001 à RÉF.076





COLLIOURE
Départ

KM PISTE
-
KM ROUTE
-
KM TOTAL
-

COLLIOURE

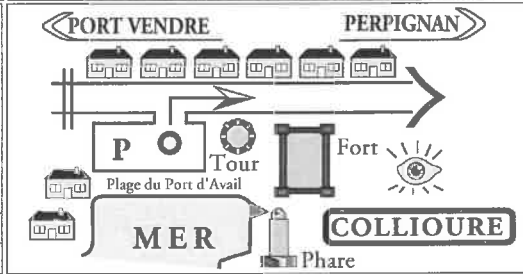
GPS: 42°31,426'N / 3°05,169'E
Cap: Alt:



E5-001
-
-

Départ du road book.
Centre de Collioure.

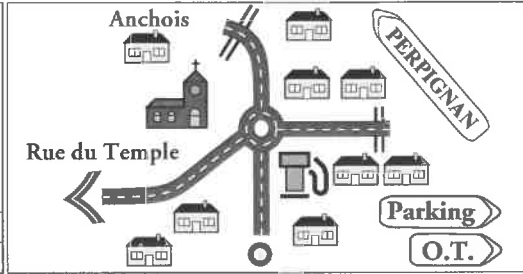
GPS: 42°31,426'N / 3°05,169'E
Cap: Alt: 4 m



E5-002
0,00
- 0 -
0,00
- 0 -

À gauche,
Rue du Temple,
au carrefour de la Gare

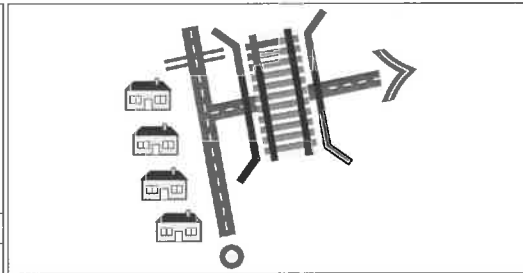
GPS: 42°31,474'N / 3°04,939'E
Cap: Alt: 13 m



E5-003
0,35
0,35

À droite
sous la voie ferrée,
puis tout droit.
Hauteur 2,90



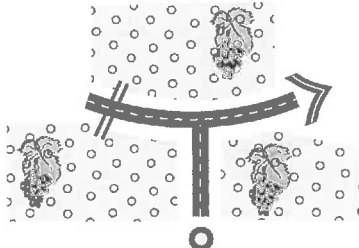
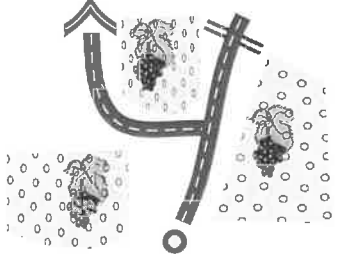
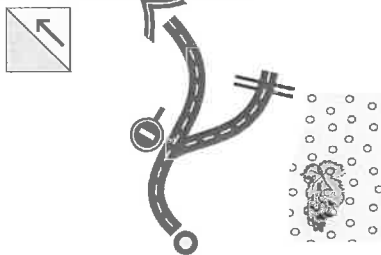

GPS: 42°31,435'N / 3°04,933'E
Cap: Alt: 18 m



E5-004
0,11
0,46


Informations

Boucle Catalane / RB 4

<p>Interdit aux camions et camping cars. Prendre direction La Consolation.</p> <p>3,5T </p> <p>GPS: 42°31,369'N / 3°04,788'E Cap: Alt: 26 m</p>		<p>E5-005</p> <p>0,24</p> <p>0,70</p>
<p>GPS: 42°31,127'N / 3°04,746'E Cap: Alt: 67 m</p>		<p>E5-006</p> <p>0,53</p> <p>1,23</p>
<p>GPS: 42°31,125'N / 3°04,704'E Cap: Alt: 74 m</p>		<p>E5-007</p> <p>0,06</p> <p>1,29</p>
<p>GPS: 42°30,744'N / 3°04,835'E Cap: Alt: 158 m</p>		<p>E5-008</p> <p>0,92</p> <p>2,21</p>
<p>GPS: 42°30,692'N / 3°04,909'E Cap: Alt: 195 m</p>		<p>E5-009</p> <p>0,43</p> <p>2,64</p>

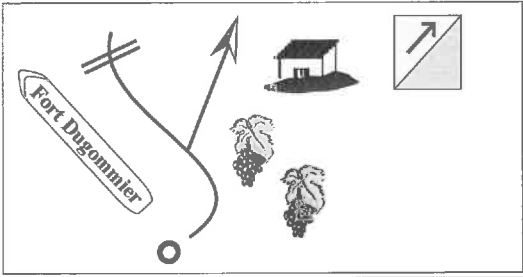
Informations

Boucle Catalane / RB 4



Changeement de direction.


GPS: 42°30,667'N / 3°04,903'E
 Cap: Alt: 195 m



E5-010

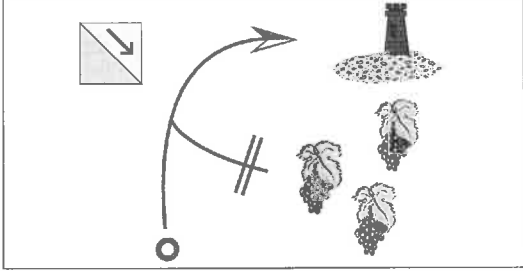
0,03

2,67



Au loin la tour Madeloc.

GPS: 42°30,295'N / 3°05,939'E
 Cap: Alt: 260 m

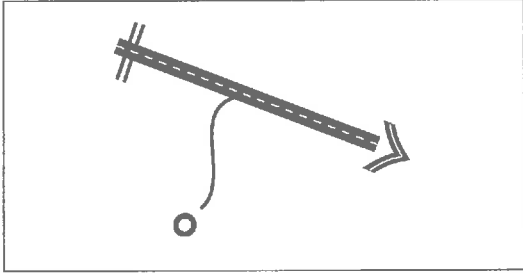


E5-011

0,98

3,65

GPS: 42°30,151'N / 3°05,035'E
 Cap: Alt: 228 m

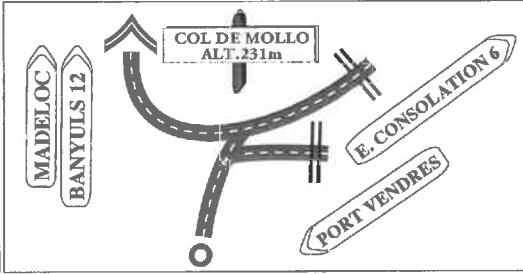


E5-012

0,42

4,07

GPS: 42°30,173'N / 3°04,743'E
 Cap: Alt: 241 m

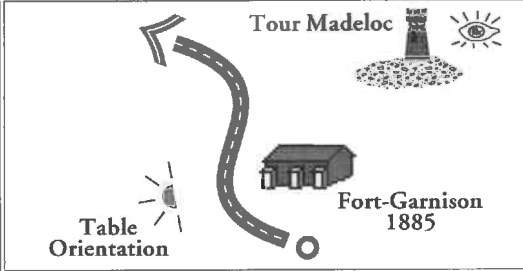


E5-013

0,42

4,49

GPS: 42°29,659'N / 3°04,795'E
 Cap: Alt: 394 m




E5-014

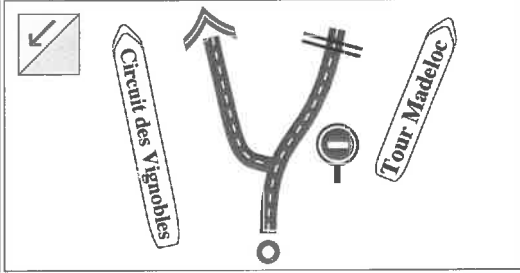
1,96

6,45


Informations

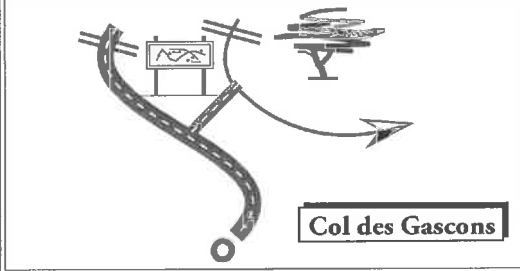
Boucle Catalane / RB 4

	
GPS: 42°29,378'N / 3°04,919'E	
Cap:	Alt: 463 m




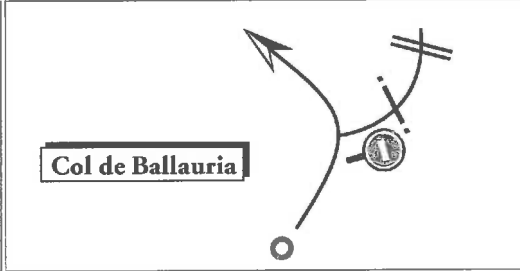
E5-015
0,77
7,22

On quitte l'axe principal.	
	
GPS: 42°29,016'N / 3°05,109'E	
Cap:	Alt: 410 m




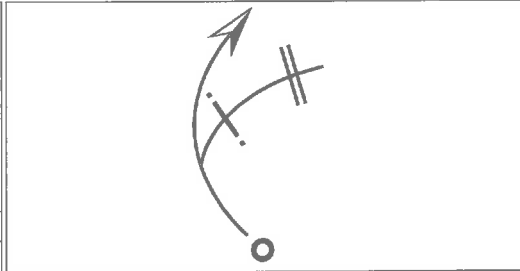
E5-016
1,70 - 0 -
8,92 - 0 -

	
GPS: 42°28,992'N / 3°04,174'E	
Cap:	Alt: 438 m




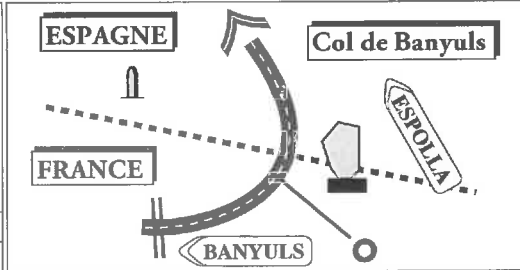
E5-017
2,00
2,00

S.P.P	
	
GPS: 42°28,141'N / 3°03,364'E	
Cap:	Alt: 370 m



E5-018
3,14
5,14


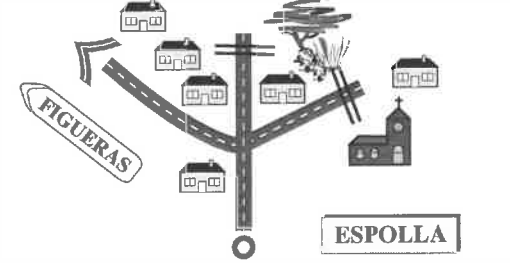
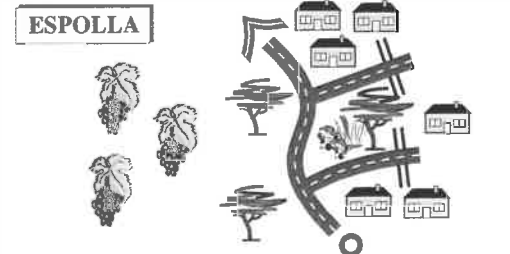
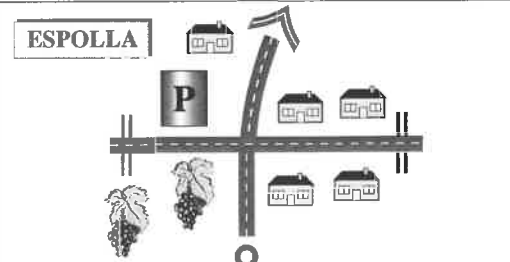
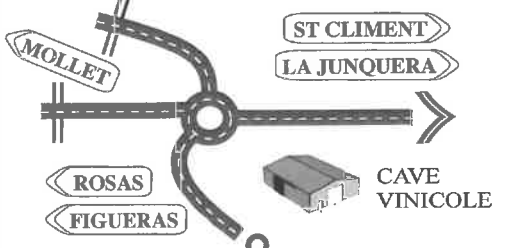
	
GPS: 42°27,017'N / 3°03,258'E	
Cap:	Alt: 371 m



E5-019
3,72
8,86

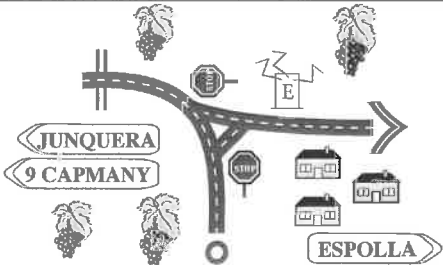
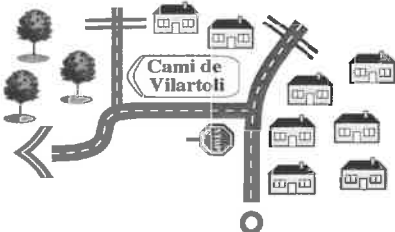

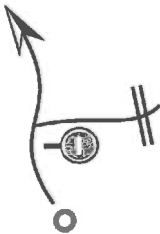

Informations

Boucle Catalane / RB 4

<p>GPS: 42°26,380'N / 3°02,695'E Cap: Alt: 254 m</p>		<p>E5-020 1,78 10,64</p>
<p>GPS: 42°23,548'N / 3°00,135'E Cap: Alt: 110 m</p>		<p>E5-021 7,72 18,36</p>
<p>S.P.R.P T.D. GPS: 42°23,495'N / 3°00,151'E Cap: Alt: 109 m</p>		<p>E5-022 0,10 18,46</p>
<p>S.P.R.P T.D. GPS: 42°23,428'N / 3°00,150'E Cap: Alt: 111 m</p>		<p>E5-023 0,12 18,58</p>
<p>GPS: 42°23,230'N / 3°00,128'E Cap: Alt: 103 m</p>		<p>E5-024 0,40 - 0 - 18,98 - 0 -</p>

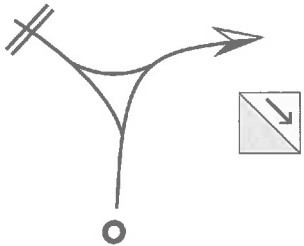
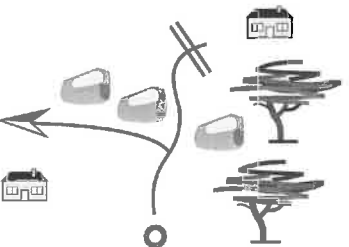

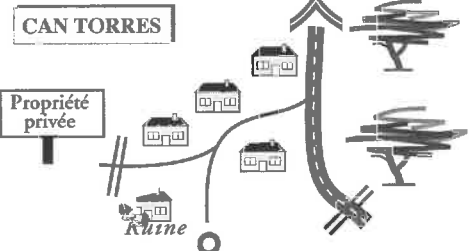
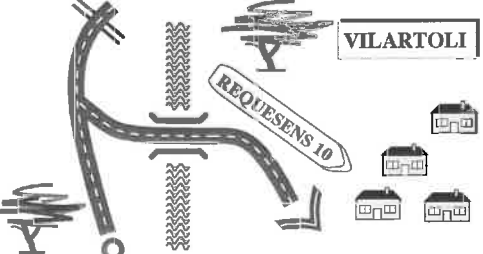
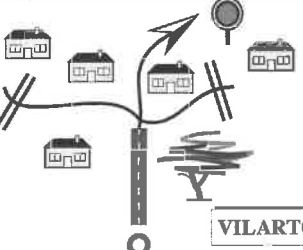
Informations

Boucle Catalane / RB 4

<p>GPS: 42°23,356'N / 2°59,959'E Cap: Alt: 114 m</p>		<p>E5-025 0,34 0,34</p>
<p>A gauche puis S.P.R.P GPS: 42°23,438'N / 2°59,984'E Cap: Alt: 120 m</p>		<p>E5-026 0,15 0,49</p>
<p>S.P.P T.D. GPS: Cap: Alt: m</p>		<p>E5-027 1,51 2,00</p>
<p>S.P.P GPS: 42°23,629'N / 2°58,865'E Cap: Alt: 136 m</p>		<p>E5-028 0,23 2,23</p>
<p>S.P.P GPS: 42°23,602'N / 2°58,732'E Cap: Alt: 145 m</p>		<p>E5-029 0,20 2,43</p>

Informations

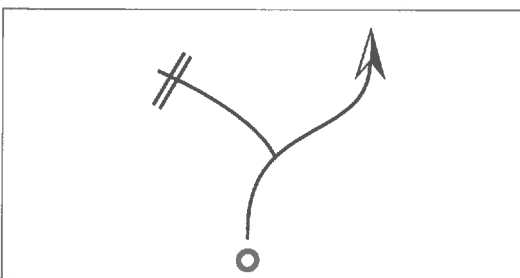
Boucle Catalane / RB 4

<p>GPS: 42°23,539'N / 2°58,701'E Cap: Alt: 145 m</p>		<p>E5-030 0,13 2,56</p>
<p>GPS: 42°23,567'N / 2°58,642'E Cap: Alt: 138 m</p>		<p>E5-031 0,11 2,67</p>
<p>Roulez doucement, zone habitée! Agro tourisme, vente de vin local, gîte rural.</p>  <p>GPS: 42°23,598'N / 2°58,625'E Cap: Alt: 127 m</p>	<p>CAN TORRES</p>  <p><i>Ruïne</i></p>	<p>E5-032 0,17 2,84</p>
<p>GPS: 42°23,220'N / 2°58,490'E Cap: Alt: 112 m</p>	 <p>VILARTOLI</p> <p>REQUESENS 10</p>	<p>E5-033 0,63 3,47</p>
<p>S.P.P</p> <p>GPS: 42°23,415'N / 2°58,306'E Cap: Alt: 147 m</p>	 <p>VILARTOLI</p>	<p>E5-034 0,46 3,93</p>

Informations

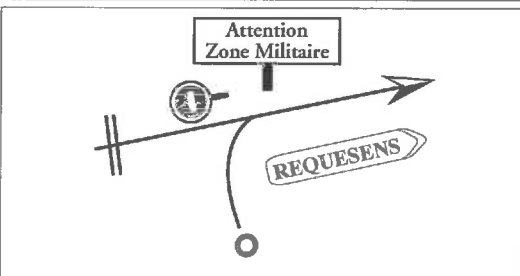
Boucle Catalane / RB 4

S.P.P	
GPS: 42°23,577'N / 2°57,993'E	
Cap:	Alt: 162 m




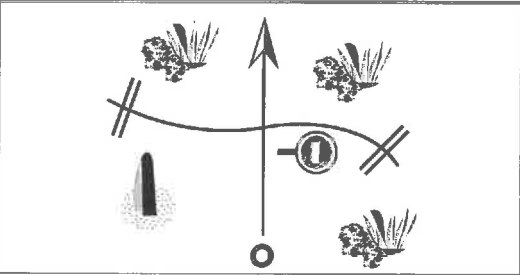
E5-035
0,55
4,48

S.P.P	
GPS: 42°23,604'N / 2°57,941'E	
Cap:	Alt: 170 m



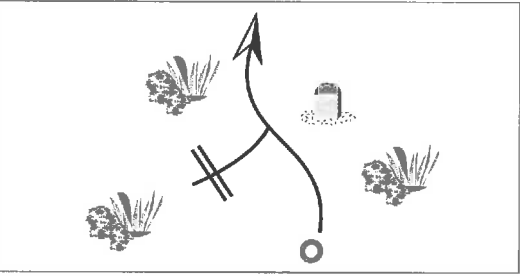
E5-036
0,10
4,58

S.G.P.P 	
Menhir de Vilartoli	
GPS: 42°23,773'N / 2°57,785'E	
Cap:	Alt: 184 m



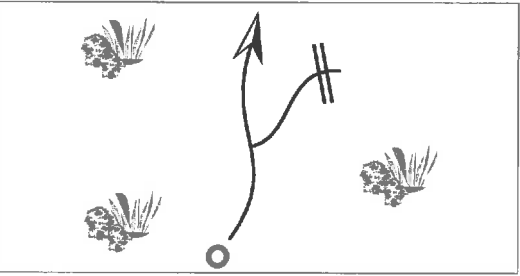
E5-037
0,38
4,96

S.G.P.P	
GPS: 42°23,839'N / 2°57,755'E	
Cap:	Alt: 192 m



E5-038
0,12
5,08

GPS: 42°24,041'N / 2°57,652'E	
Cap:	Alt: 196 m



E5-039
0,40
5,48


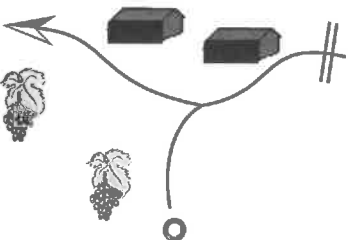
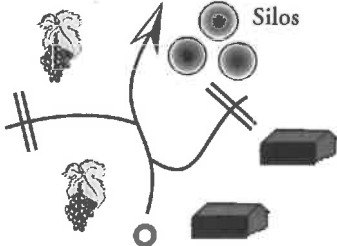
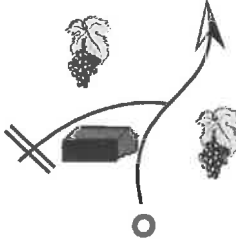
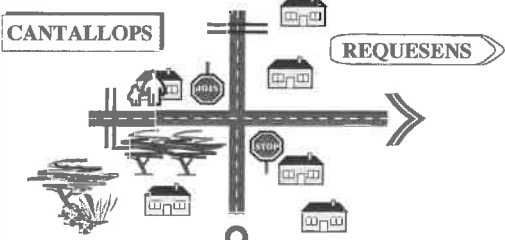
Informations

Boucle Catalane / RB 4

<p>Vers Santa Fé vous pouvez rejoindre une petite rivière. Quelques possibilités de se rafraichir.</p> <p>GPS: 42°24,370'N / 2°57,433'E Cap: Alt: 229 m</p>		<p>E5-040</p> <p>0,68</p> <p>6,16</p>
<p>GPS: 42°24,442'N / 2°57,392'E Cap: Alt: 231 m</p>		<p>E5-041</p> <p>0,14</p> <p>6,30</p>
<p>Portail ouvert. Interdit dans l'autre sens.</p> <p>GPS: 42°25,077'N / 2°57,104'E Cap: Alt: 260 m</p>		<p>E5-042</p> <p>1,27</p> <p>7,57</p>
<p>GPS: 42°25,111'N / 2°57,116'E Cap: Alt: 266 m</p>		<p>E5-043</p> <p>0,07</p> <p>7,64</p>
<p>GPS: 42°25,070'N / 2°56,569'E Cap: Alt: 191 m</p>		<p>E5-044</p> <p>0,90</p> <p>8,54</p>

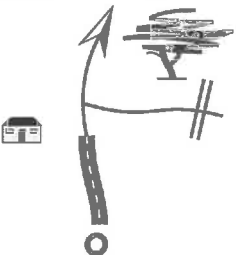
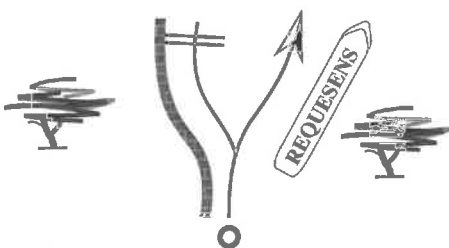
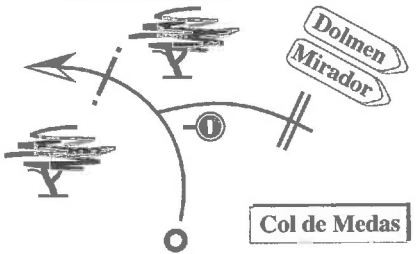
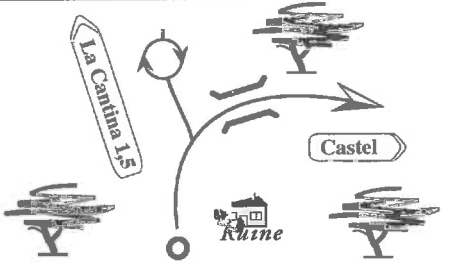
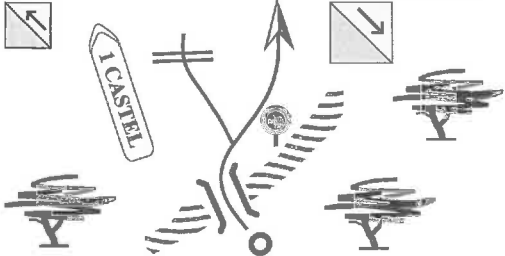
Informations

Boucle Catalane / RB 4

<p>GPS: 42°25,289'N / 2°56,464'E Cap: Alt: 197 m</p>		<p>E5-045</p> <p>0,49</p> <p>9,03</p>
<p>GPS: 42°25,307'N / 2°56,429'E Cap: Alt: 196 m</p>		<p>E5-046</p> <p>0,06</p> <p>9,09</p>
<p>S.P.P</p> <p>GPS: 42°25,298'N / 2°56,300'E Cap: Alt: 198 m</p>		<p>E5-047</p> <p>0,18</p> <p>9,27</p>
<p>S.P.P T.D.</p> <p>GPS: 42°25,366'N / 2°55,833'E Cap: Alt: 203 m</p>		<p>E5-048</p> <p>0,66</p> <p>9,93</p>
<p>Départ Boucle de Requesens.</p> <p>GPS: 42°25,372'N / 2°55,610'E Cap: Alt: 210 m</p>		<p>E5-049</p> <p>0,32</p> <p>10,25</p>

Informations

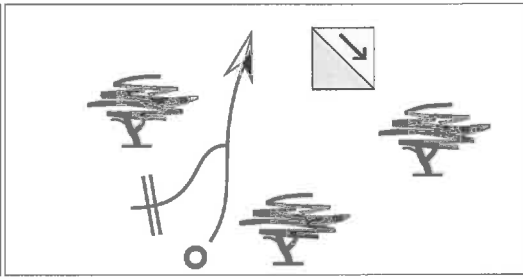
Boucle Catalane / RB 4

<p>GPS: 42°25,571'N / 2°55,525'E</p> <p>Cap: Alt: 218 m</p>		<p>E5-050</p> <p>0,40</p> <p>10,65</p>
<p>GPS: 42°25,597'N / 2°55,504'E</p> <p>Cap: Alt: 222 m</p>		<p>E5-051</p> <p>0,06</p> <p>10,71</p>
<p>Portail, ouvrir et refermer.</p> <p>GPS: 42°25,891'N / 2°56,499'E</p> <p>Cap: Alt: 385 m</p>		<p>E5-052</p> <p>2,50</p> <p>13,21</p>
<p>Aller retour pour le bar restaurant La Cantina. 3 km.</p> <p>GPS: 42°26,887'N / 2°56,469'E</p> <p>Cap: Alt: 401 m</p>		<p>E5-053</p> <p>2,59</p> <p>15,80</p>
<p>Aller retour pour le chateau de Requesens.</p> <p>Panneau amovible. Ouvert si risque d'incendie.</p> <p>GPS: 42°26,860'N / 2°56,481'E</p> <p>Cap: Alt: 410 m</p>		<p>E5-054</p> <p>0,05</p> <p>15,85</p>

Informations

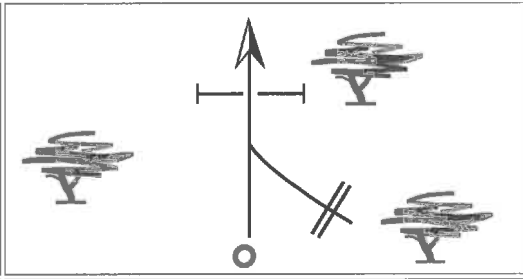
Boucle Catalane / RB 4

GPS: 42°26,146'N / 2°57,015'E	
Cap:	Alt: 305 m



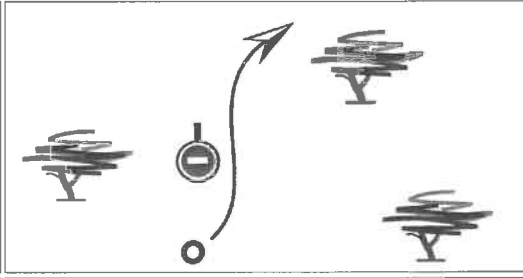
E5-055
2,32
18,17

Parc Naturel des Albères. Portail à ouvrir et refermer.	
GPS: 42°25,867'N / 2°57,058'E	
Cap:	Alt: 259 m



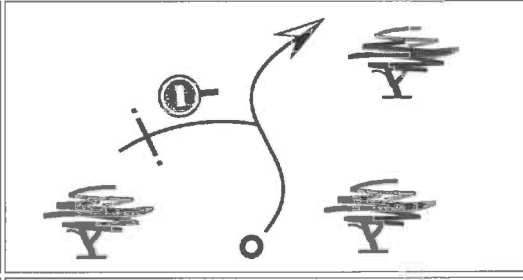
E5-056
0,64
18,81

Interdit dans l'autre sens.	
GPS: 42°25,099'N / 2°57,280'E	
Cap:	Alt: 287 m



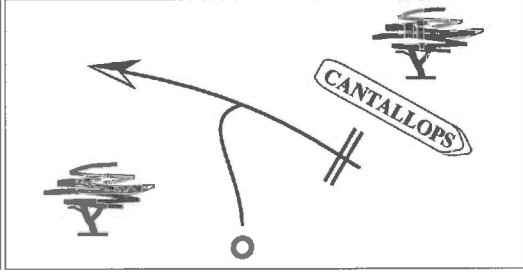
E5-057
1,66
20,47

GPS: 42°25,113'N / 2°57,119'E	
Cap:	Alt: 278 m



E5-058
0,23
20,70

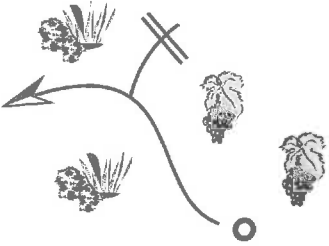
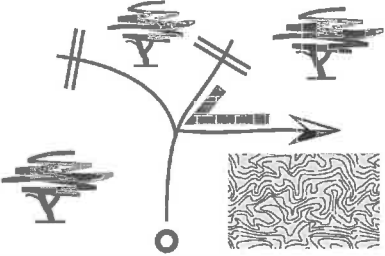
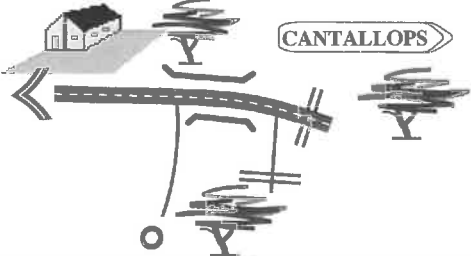

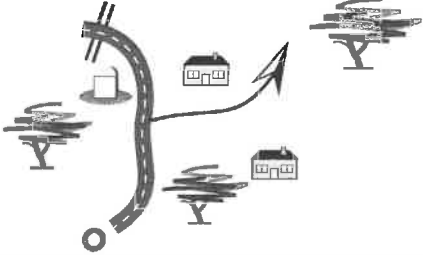


GPS: 42°25,069'N / 2°56,567'E	
Cap:	Alt: 183 m



E5-059
0,90
21,60

Informations

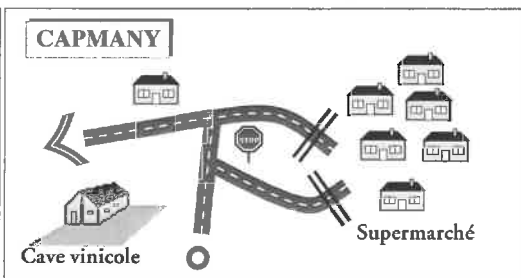
Boucle Catalane / RB 4

<p>GPS: 42°24,848'N / 2°56,450'E Cap: Alt: 167 m</p>		<p>E5-060</p> <p>0,60</p> <p>22,20</p>
<p>A droite puis S.P.P. T.D.</p> <p>GPS: 42°24,695'N / 2°56,507'E Cap: Alt: 162 m</p>		<p>E5-061</p> <p>0,29</p> <p>22,49</p>
<p>GPS: 42°24,586'N / 2°56,276'E Cap: Alt: 157 m</p>		<p>E5-062</p> <p>0,40</p> <p>22,89</p>
<p>Piste peu visible.</p>  <p>GPS: 42°22,907'N / 2°56,719'E Cap: Alt: 127 m</p>		<p>E5-063</p> <p>4,10</p> <p>26,99</p>
<p>Passage à gué.</p>  <p>GPS: 42°22,742'N / 2°56,312'E Cap: Alt: 90 m</p>		<p>E5-064</p> <p>0,69</p> <p>27,68</p>

Informations

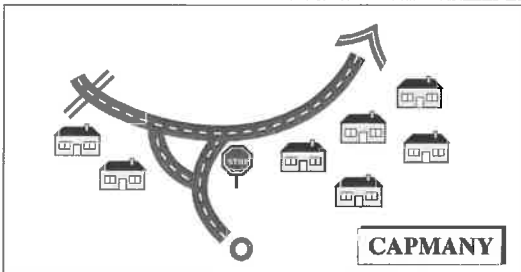
Boucle Catalane / RB 4

GPS: 42°22,460'N / 2°55,352'E	
Cap:	Alt: 126 m



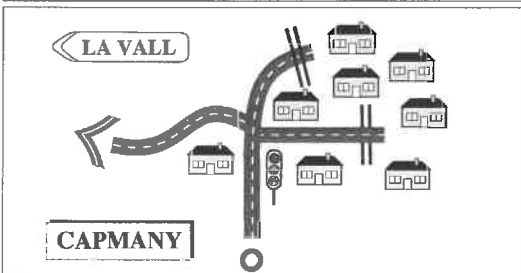
E5-065
1,53
29,21

GPS: 42°22,404'N / 2°55,465'E	
Cap:	Alt: 118 m



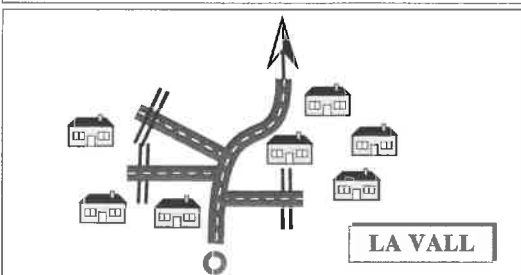
E5-066
0,20 - 0 -
29,41 - 0 -

GPS: 42°22,305'N / 2°55,325'E	
Cap:	Alt: 111 m



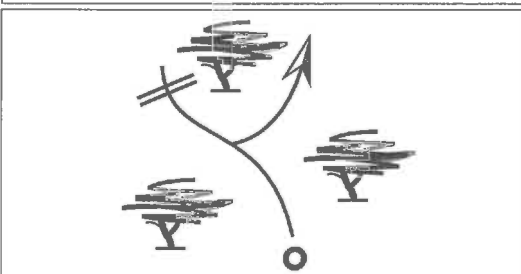
E5-067
0,25
0,25

GPS: 42°21,904'N / 2°55,433'E	
Cap:	Alt: 100 m



E5-068
0,82
1,07

GPS: 42°21,802'N / 2°55,480'E	
Cap:	Alt: 100 m

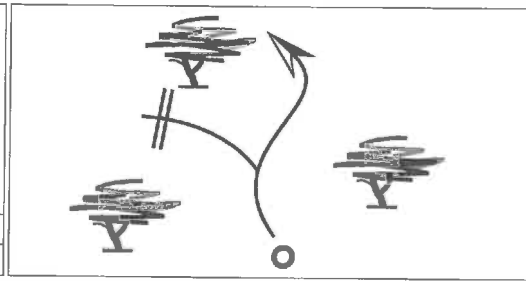


E5-069
0,22
1,29

Informations

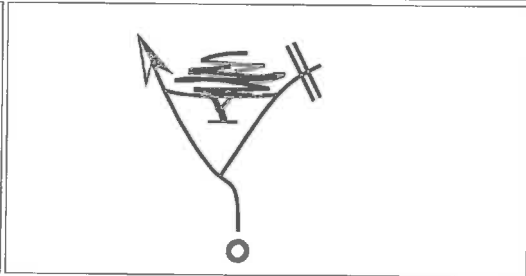
Boucle Catalane / RB 4

S.P.P	
GPS: 42°21,624'N / 2°55,354'E	
Cap:	Alt: 95 m



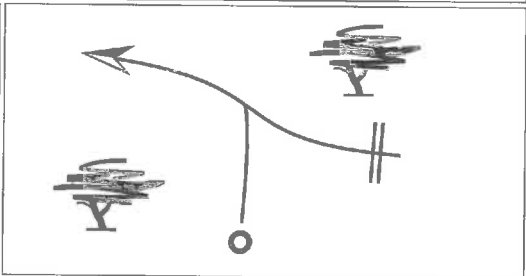
E5-070
0,39
1,68

GPS: 42°21,522'N / 2°55,191'E	
Cap:	Alt: 104 m



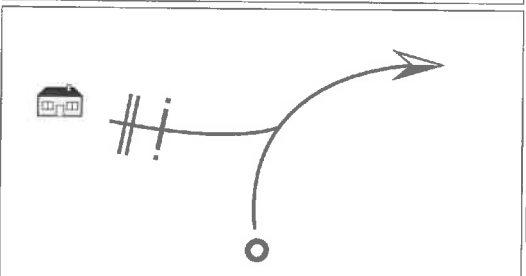
E5-071
0,31
1,99

GPS: 42°21,398'N / 2°54,848'E	
Cap:	Alt: 110 m



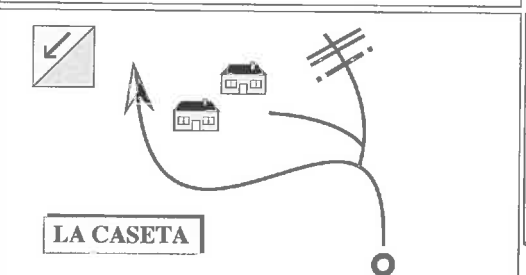
E5-072
0,58
2,57

S.P.P	
GPS: 42°21,376'N / 2°54,845'E	
Cap:	Alt: 95 m



E5-073
0,05
2,62

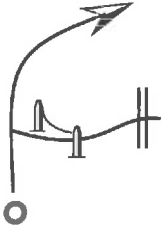
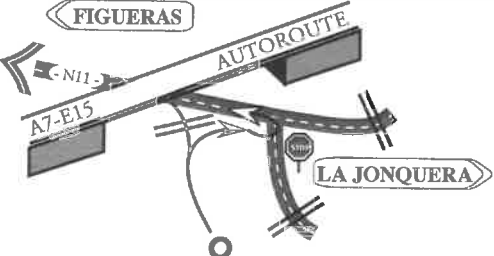
GPS: 42°21,377'N / 2°54,789'E	
Cap:	Alt: 86 m



E5-074
0,07
2,69

Vibration

Boucle Catalane

<p>S.P.P</p>		<p>E5-075</p>
<p>GPS: 42°21,347'N / 2°54,546'E Cap: Alt: 94 m</p>		<p>0,44</p>
<p>GPS: 42°21,405'N / 2°54,224'E Cap: Alt: 61 m</p>		<p>E5-076</p>
		<p>0,81</p>
		<p>3,94</p>

Reprendre le road book
Vous êtes à la référence 127 page 67.