TURQUIE RB 25

MISE A JOUR 2019

ETAPE 8

La piste traverse une zone de travaux
qui modifient considérablement le tracé.
Suivre la mise à jour ci dessous.
Départ à la ref.V8-06 à la page 59.

Vous êtes à la réf.V8 06 GPS: 37°46,139'N / 35°23,930'E Cap: Alt: 727	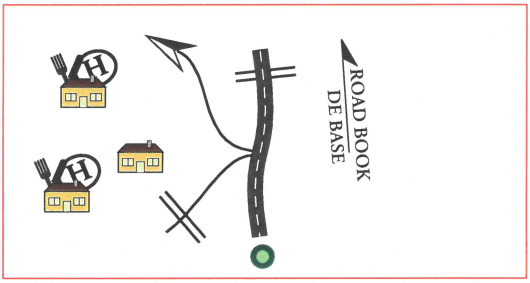	V01 0,00 0,00
Belle piste large sous les sapins. GPS: Cap: Alt:		V02 6,94 6,94
S.P.P GPS: Cap: Alt:	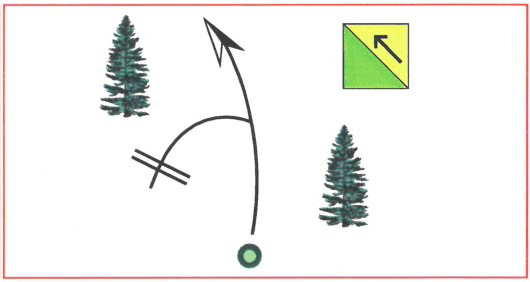	V03 0,12 7,06
S.P.P GPS: Cap: Alt:		V04 0,57 7,63

S.P.P

GPS:

Cap: Alt:



V05

0,64

8,27

S.P.P

GPS:

Cap: Alt:

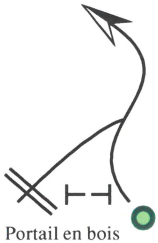

Portail en bois

V06

1,33

9,60

S.P.P

GPS:

Cap: Alt:

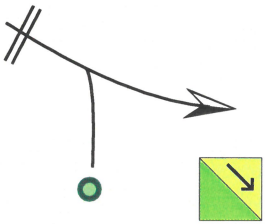

V07

1,59

11,19

S.P.P

GPS:

Cap: Alt:

V08

0,41

11,60

Traversée d'un petit village.

S.P.P

GPS:

Cap: Alt:

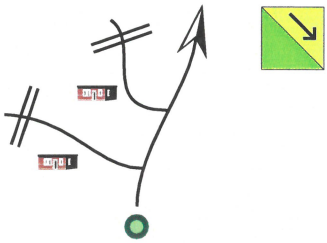

V09

4,84

16,44

GPS:
Cap: Alt:

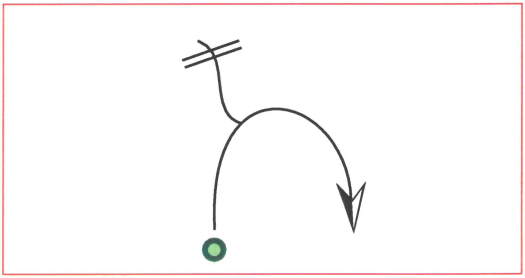

V10
0,41
16,85

GPS:
Cap: Alt:

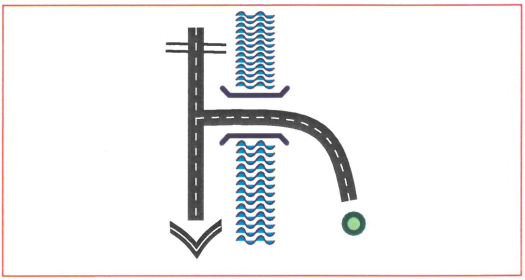

V11
4,43
21,28

GPS:
Cap: Alt:

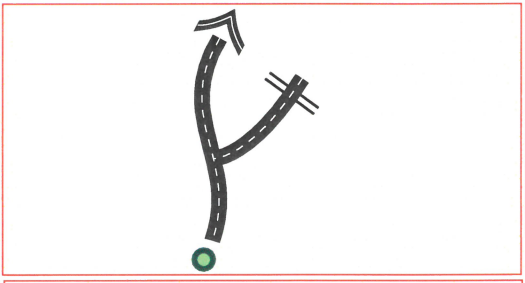

V12
0,32
21,60

GPS:
Cap: Alt:

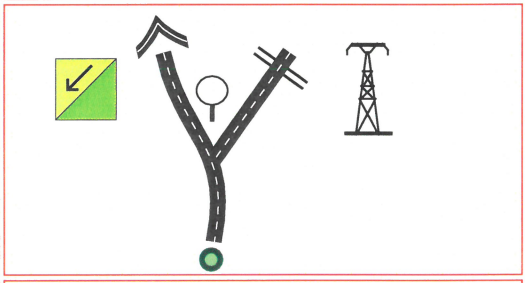

V13
3,95
25,55

Village, restaurant vers la cascade.

GPS:
Cap: Alt:

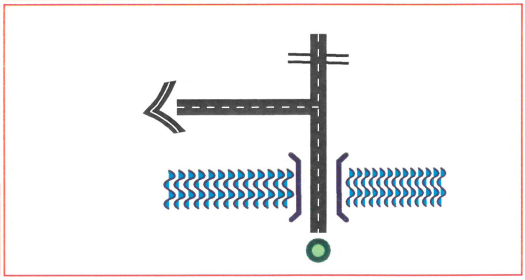

V14
0,32
25,87

S.P.P GPS: Cap: Alt:		V15 1,76 27,63
S.P.P GPS: Cap: Alt:		V16 13,73 41,36
GPS: Cap: Alt:	ALADAG	V17 0,17 41,53
S.P.P GPS: Cap: Alt:		V18 0,60 42,13
S.P.P GPS: Cap: Alt:		V19 1,00 43,13

S.P.P GPS: Cap: Alt:	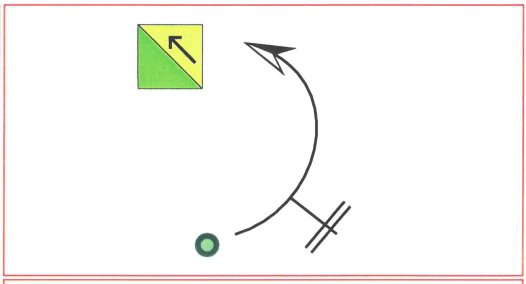	V20 1,76 43,89
S.P.P GPS: Cap: Alt:	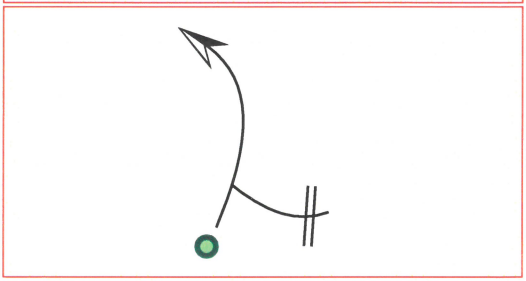	V21 2,00 45,89
GPS: Cap: Alt:	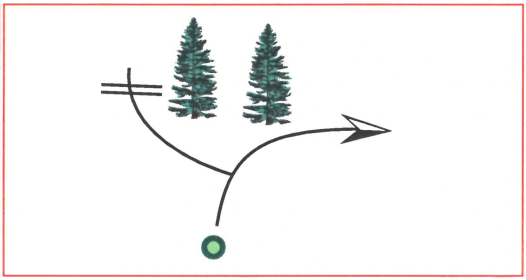	V22 0,10 45,99
Vous êtes à la réf.E8-095 Page 48 du road book. GPS: Cap: Alt:	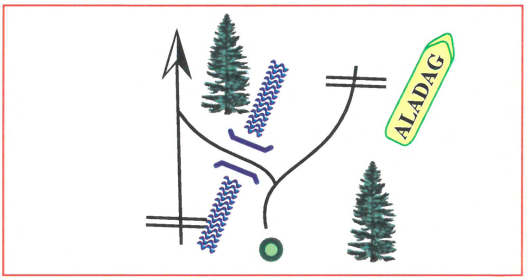	V23 1,50 47,49

Fin de la mise à jour.
Reprendre le road book
Vous êtes à la référence E8-095 page 48.

ETAPE 9

La route «vertigineuse» passe désormais par 4 tunnels.

ETAPE 13

Impossible de passer à gauche du barrage.

Réf. E13-014 prendre la route de droite. Elle longe le lac. Faire 4,35 km. A l'intersection prendre à gauche. Faire 1,30 km.

Vous êtes à la réf.E13-017 page 39.

Continuer tout droit.

ETAPE 13

La route est désormais une deux voies avec terre plein central impossible à traverser à la réf. E13-054. Réf. E13-053 prendre la route de gauche. Suivre le plan ci dessous. Vous rejoignez la réf. E13-055 page 47.
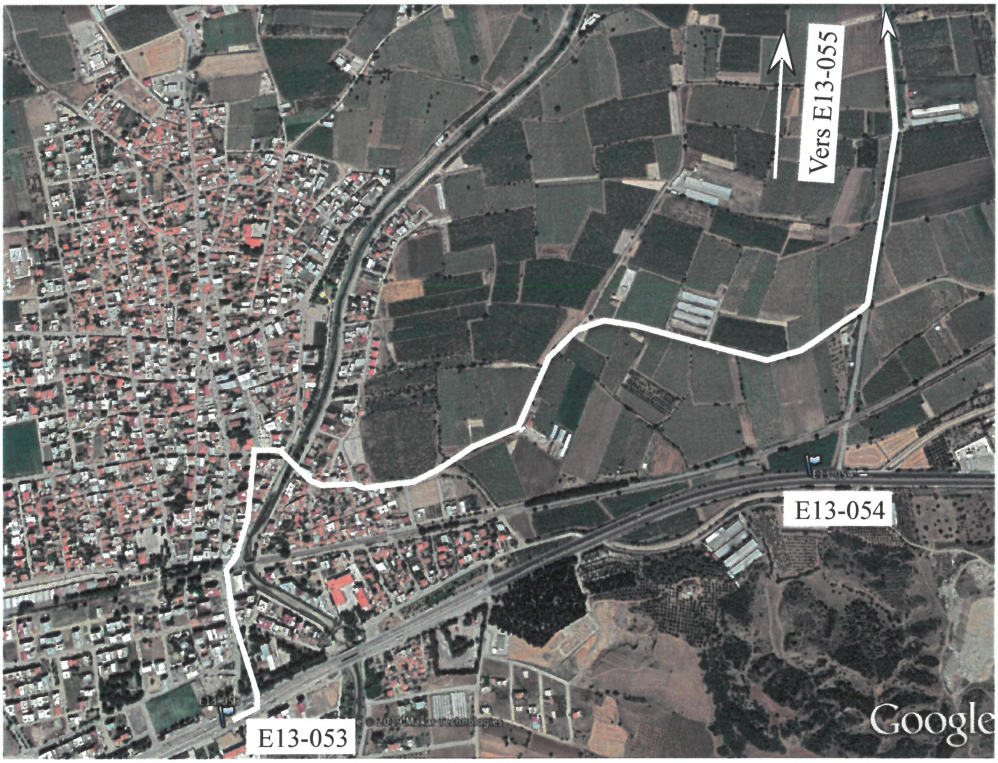
Continuer tout droit.